

N.M.

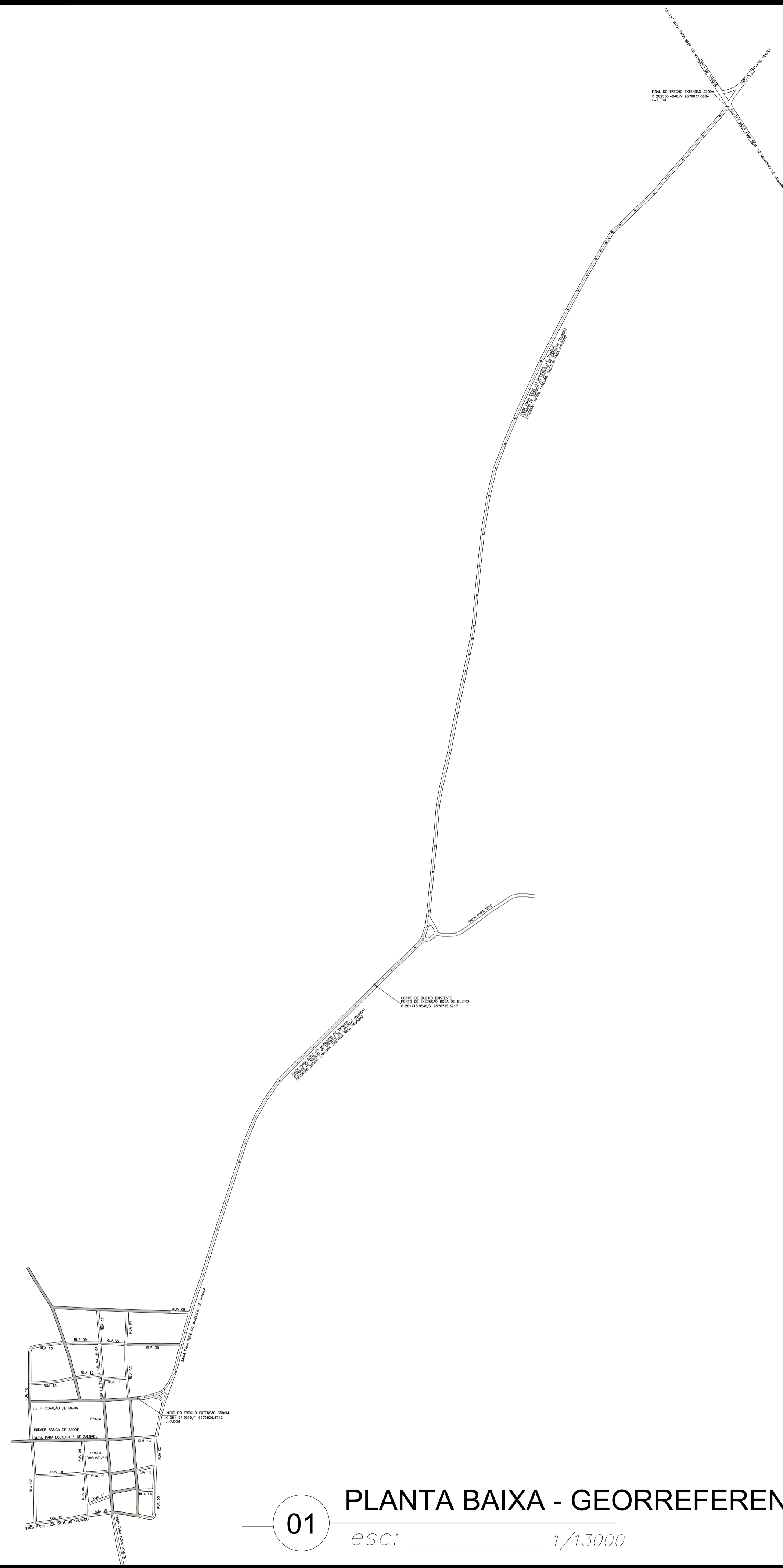
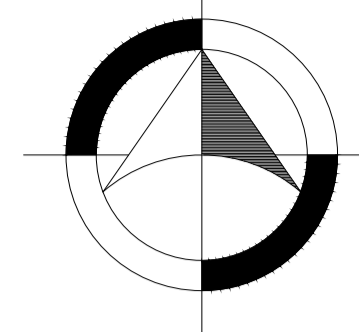



Tabela de Coordenadas ESTRADA DE ACESSO

Ponto	X	Y	Ponto	X	Y	Ponto	X	Y
A	281151.3827	9575806.8733	1A	281802.2773	9576864.3937	2A	282012.0446	9578045.8108
B	281166.7633	9575808.4518	1B	281819.3920	9576884.4344	2B	282037.2084	9578106.2256
C	281188.1236	9575813.8866	1C	281820.1250	9576885.2927	2C	282097.6302	9578240.1732
D	281206.6673	9575820.0971	1D	281830.2634	9576915.8197	2D	282160.1269	9578360.7148
E	281214.3616	9575826.9662	1E	281833.0699	9576939.0404	2E	282184.8480	9578405.6346
F	281226.7996	9575842.7397	1F	281834.4350	9576950.3353	2F	282204.5301	9578441.3982
G	281238.5769	9575868.5852	1G	281838.5118	9576994.7755	2G	282227.0150	9578479.7608
H	281254.3374	9575932.7977	1H	281842.8591	9577042.1528	2H	282238.1521	9578498.7623
I	281261.9649	9575961.1428	1I	281848.4699	9577103.1059	2I	282249.4999	9578518.1233
J	281268.5237	9575985.5167	1J	281853.9049	9577171.4839	2J	282256.2526	9578528.3847
K	281276.5325	9576011.2971	1K	281856.0821	9577198.8748	2K	282264.9911	9578543.0523
L	281289.9258	9576054.3103	1L	281863.7053	9577240.6734	2L	282284.0604	9578560.1493
M	281305.2283	9576097.3174	1M	281882.3990	9577322.0972	2M	282318.5473	9578593.7906
N	281317.4269	9576137.4137	1N	281899.5522	9577413.5491	2N	282361.4072	9578633.9607
O	281337.4824	9576203.3350	1O	281905.7945	9577446.8302	2O	282389.9698	9578668.3548
P	281356.8890	9576263.1947	1P	281915.0475	9577489.6544	2P	282429.7318	9578712.6243
Q	281388.6394	9576361.3394	1Q	281920.1902	9577513.4556	2Q	282477.3299	9578769.0157
R	281402.9579	9576406.0636	1R	281927.7581	9577551.5100	2R	282517.7405	9578814.9576
S	281428.7238	9576468.2517	1S	281935.3261	9577589.5644	2S	282535.4846	9578837.0884
T	281452.8856	9576509.9307	1T	281939.9012	9577619.4741			
U	281482.7056	9576551.7547	1U	281946.3708	9577691.2808			
V	281525.7137	9576595.0190	1V	281952.8331	9577758.9151			
W	281563.3590	9576629.8525	1W	281960.6175	9577834.2285			
X	281661.7061	9576727.7623	1X	281969.4496	9577889.7638			
Y	281727.5984	9576792.5848	1Y	281975.1737	9577925.7566			
Z	281746.3421	9576811.2436	1Z	281990.1600	9577989.2156			



PREFEITURA MUNICIPAL DE TIANGUÁ

PROJETO: PAVIMENTAÇÃO ASFÁLTICA NO DISTRITO DE CARUATAÍ
DISTRITO DE CARUATAÍ, MUNICÍPIO DE TIANGUÁ - CE

ASSUNTO: PLANTA BAIXA

AUTOR: SEINFRA - PMT

DESENHO: JUCIEUDES

FOLHA: 01/03

REVISÃO: R00

DATA: JAN/2020

ESCALA: INDICADA